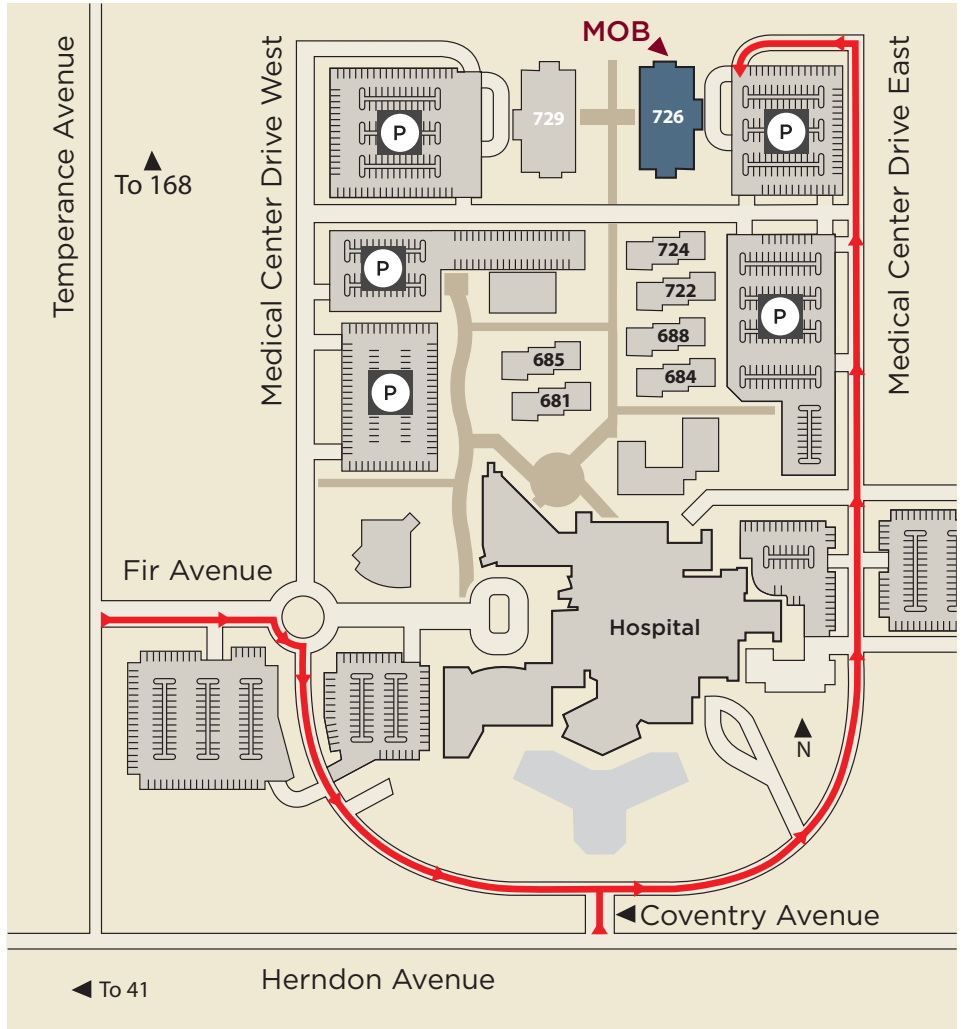
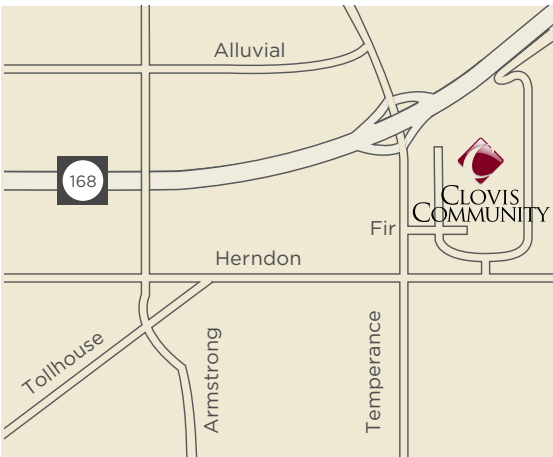
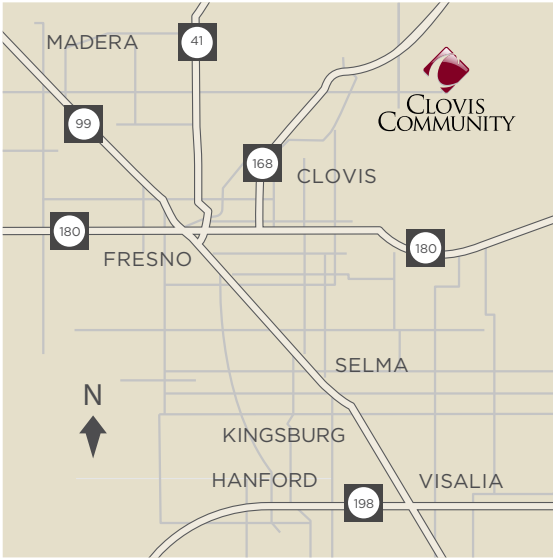


# Clovis Community Medical Plaza Driving Directions



## From southbound HWY 99

- Travel south on HWY 99
- Take the Herndon Ave. exit
- Turn left (east) on Herndon Ave.
- Continue east on Herndon for about 14.5 miles
- The hospital will be on the left

## From northbound HWY 99

- Travel north on HWY 99 to HWY 41 NORTH
- Take HWY 41 to HWY 180 EAST
- Take HWY 180 to HWY 168 EAST
- Take HWY 168 to the Temperance Ave. exit
- Turn right (south) on Temperance Ave.
- The hospital will be on the left

## From eastbound HWY 180

- Travel east on HWY 180 to HWY 168 EAST
- Take HWY 168 to the Temperance Ave. exit
- Turn right (south) on Temperance Ave.
- The hospital will be on the left

## Driving Directions from Herndon to Medical Office Building (MOB) 726

- Take the hospital side entrance off Herndon Ave. to Coventry Ave.
- Turn right onto Medical Center Drive East
- Continue driving and turn left into the MOB 726 patient & visitor parking lot

## Driving Directions from Temperance to Medical Office Building (MOB) 726

(Refer to red arrow in map above)

- Take the hospital main entrance off Temperance Ave. to Fir Ave.
- Turn right onto Medical Center Drive East
- Continue driving and turn left into the MOB 726 patient & visitor parking lot



2755 Herndon Ave, Clovis, CA 93611  
559.324.4000

ClovisCommunity.org